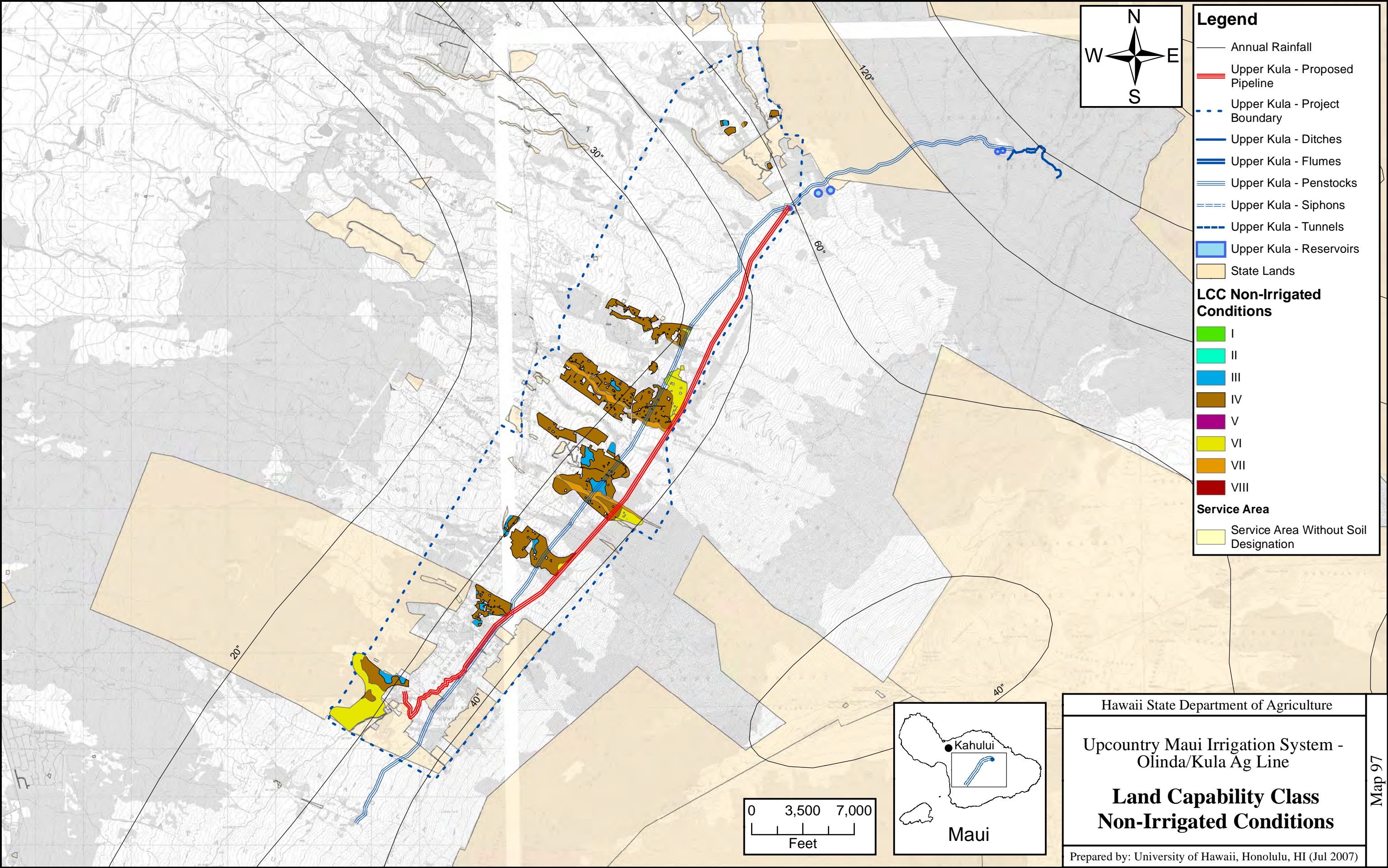
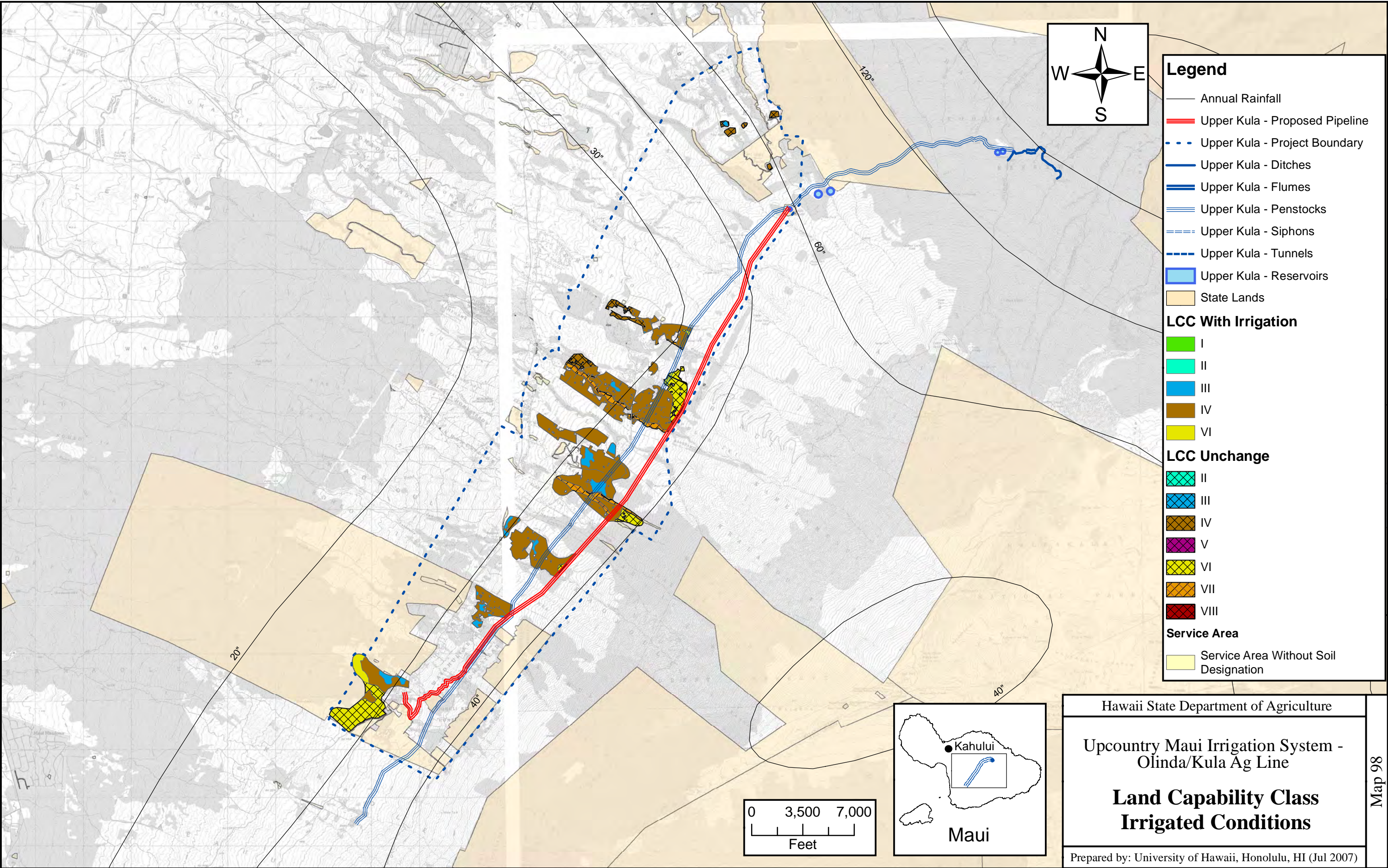


UTM Zone 4N, NAD83



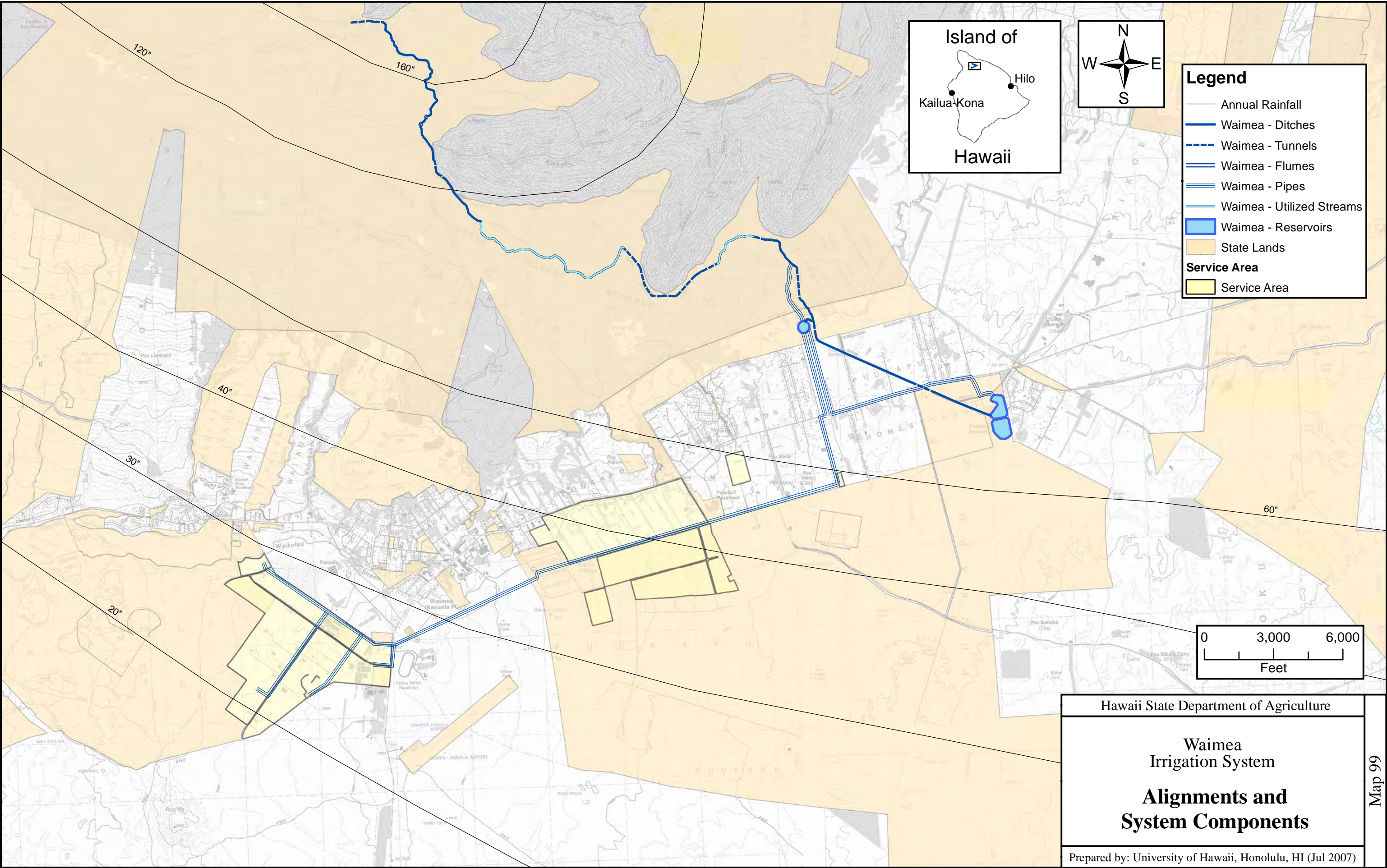




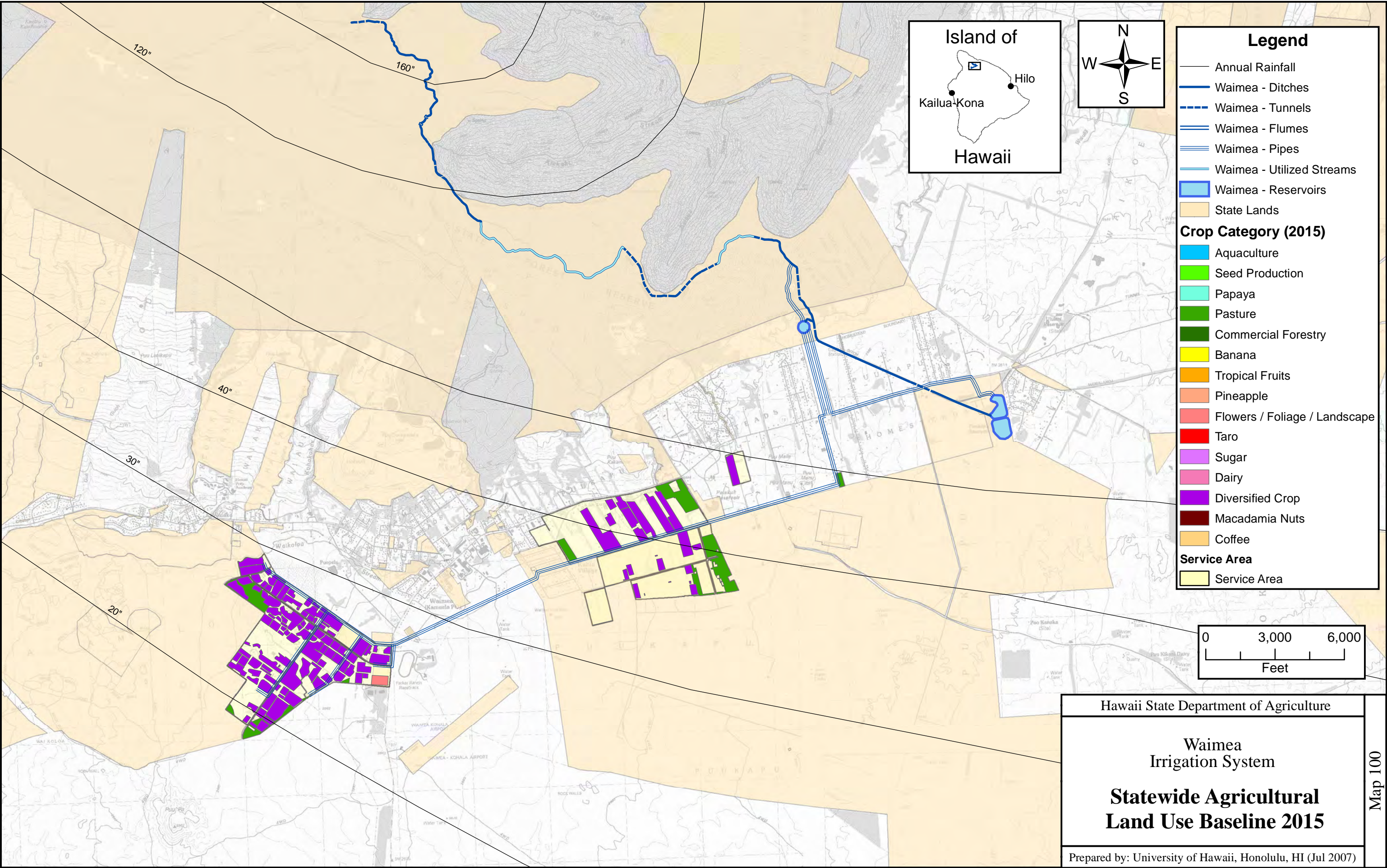


UTM Zone 4N, NAD83

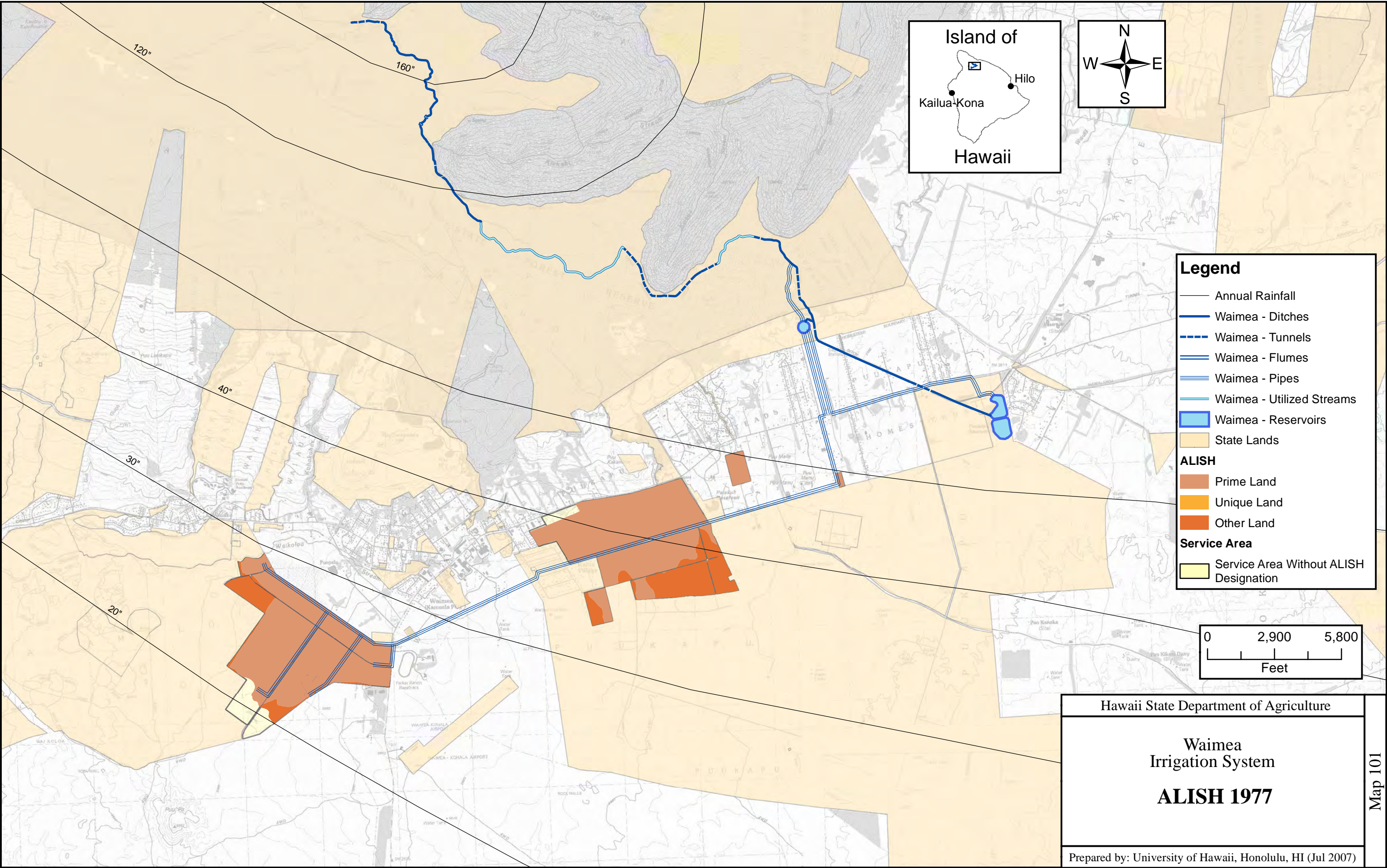




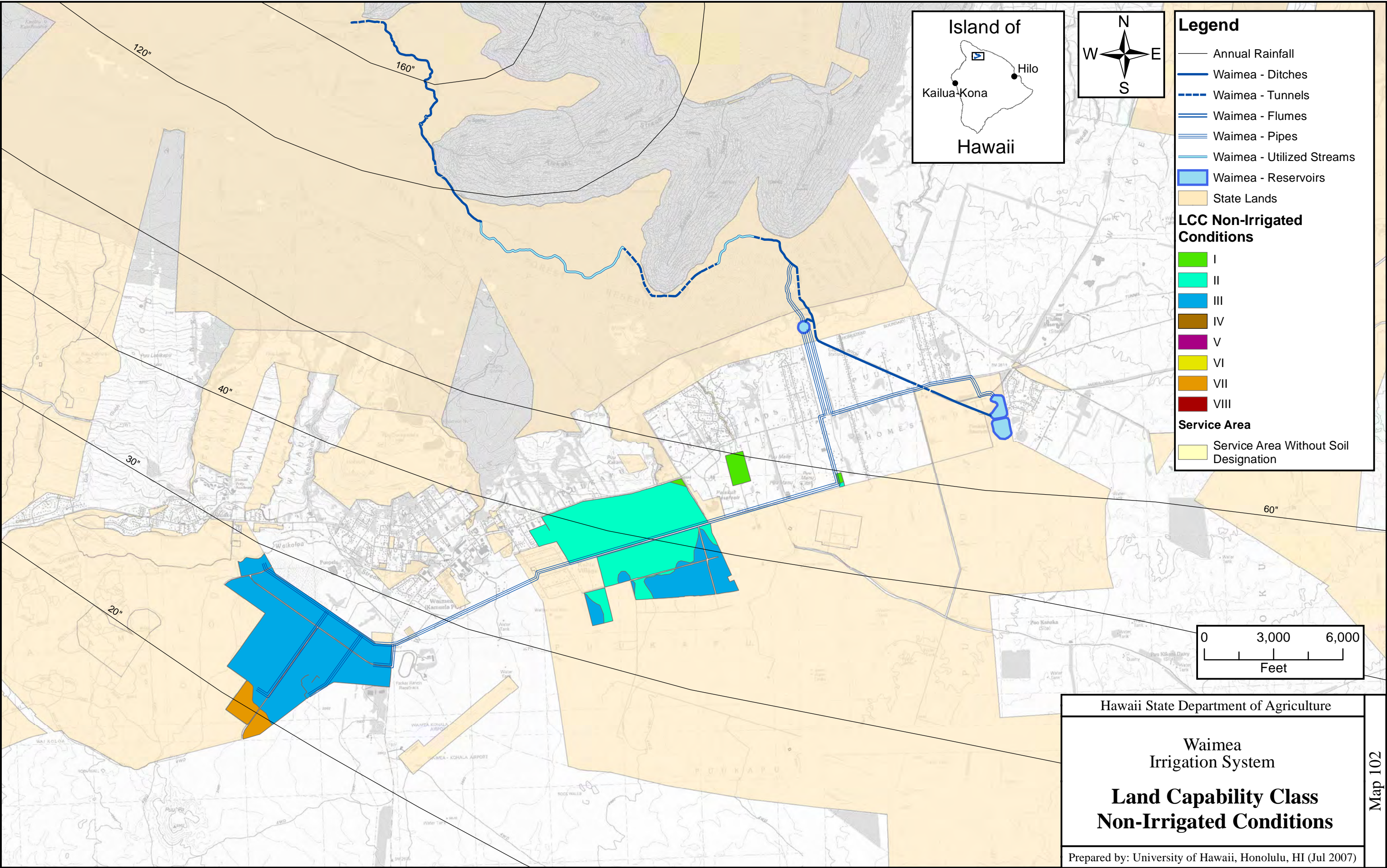




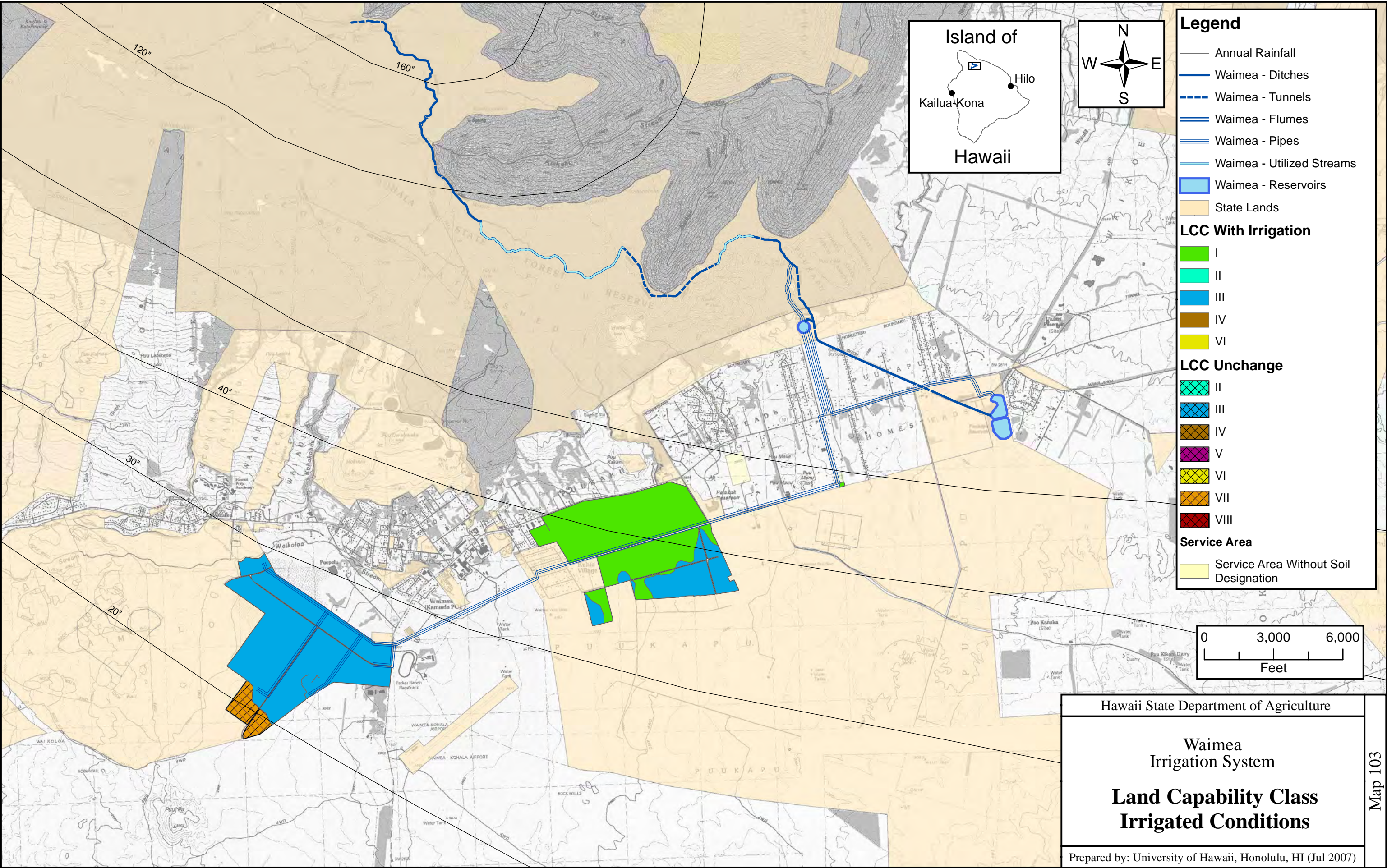




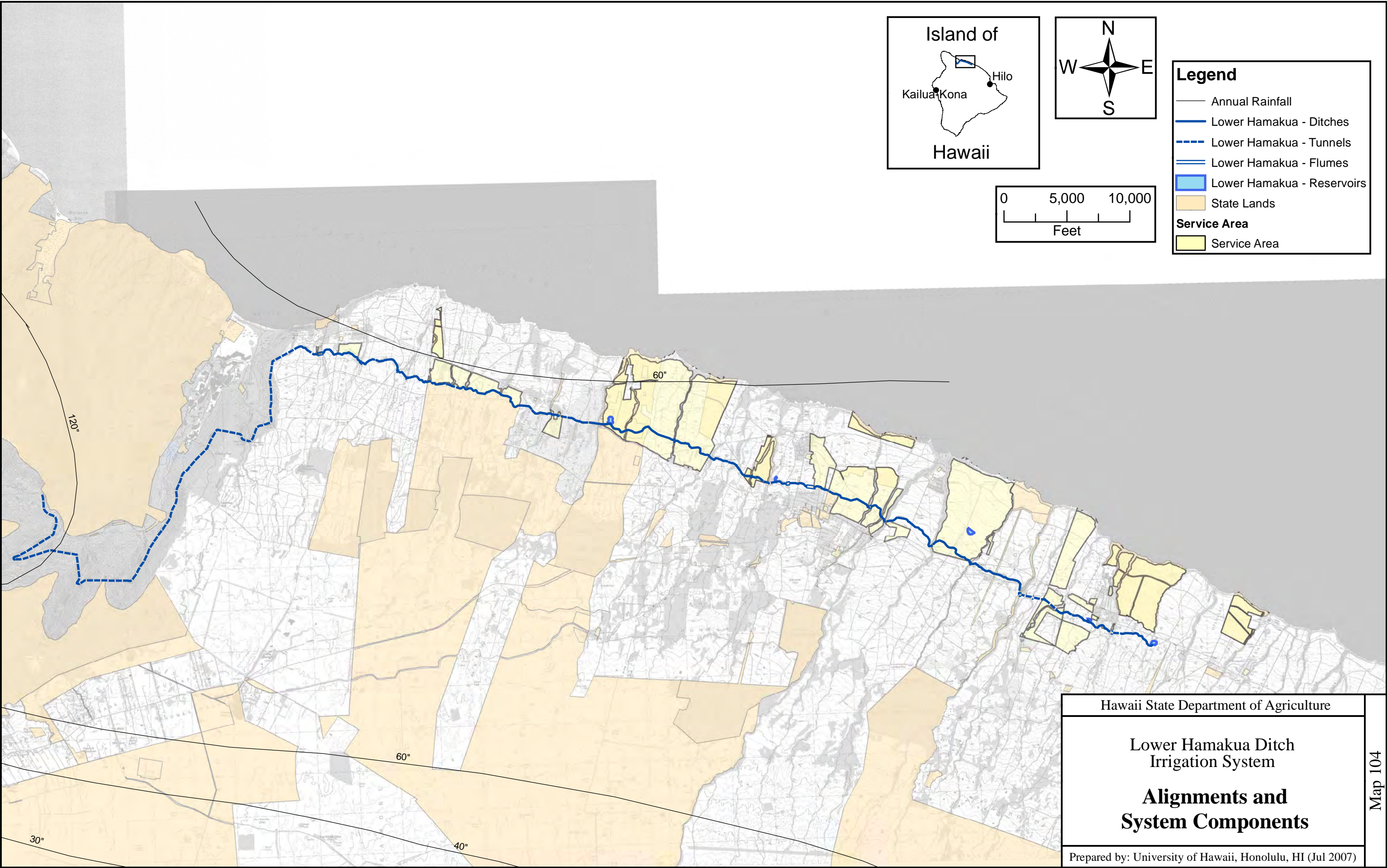




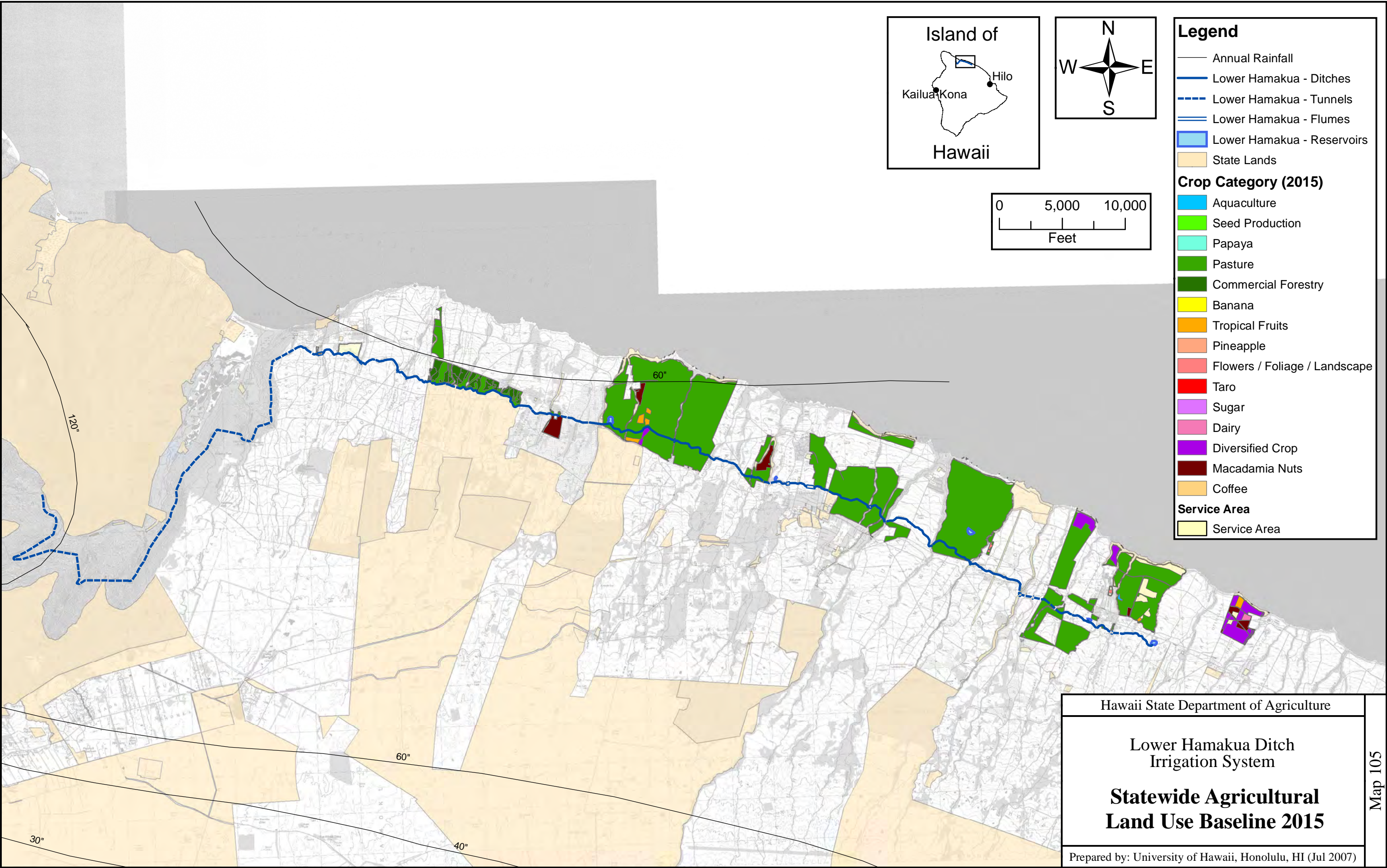




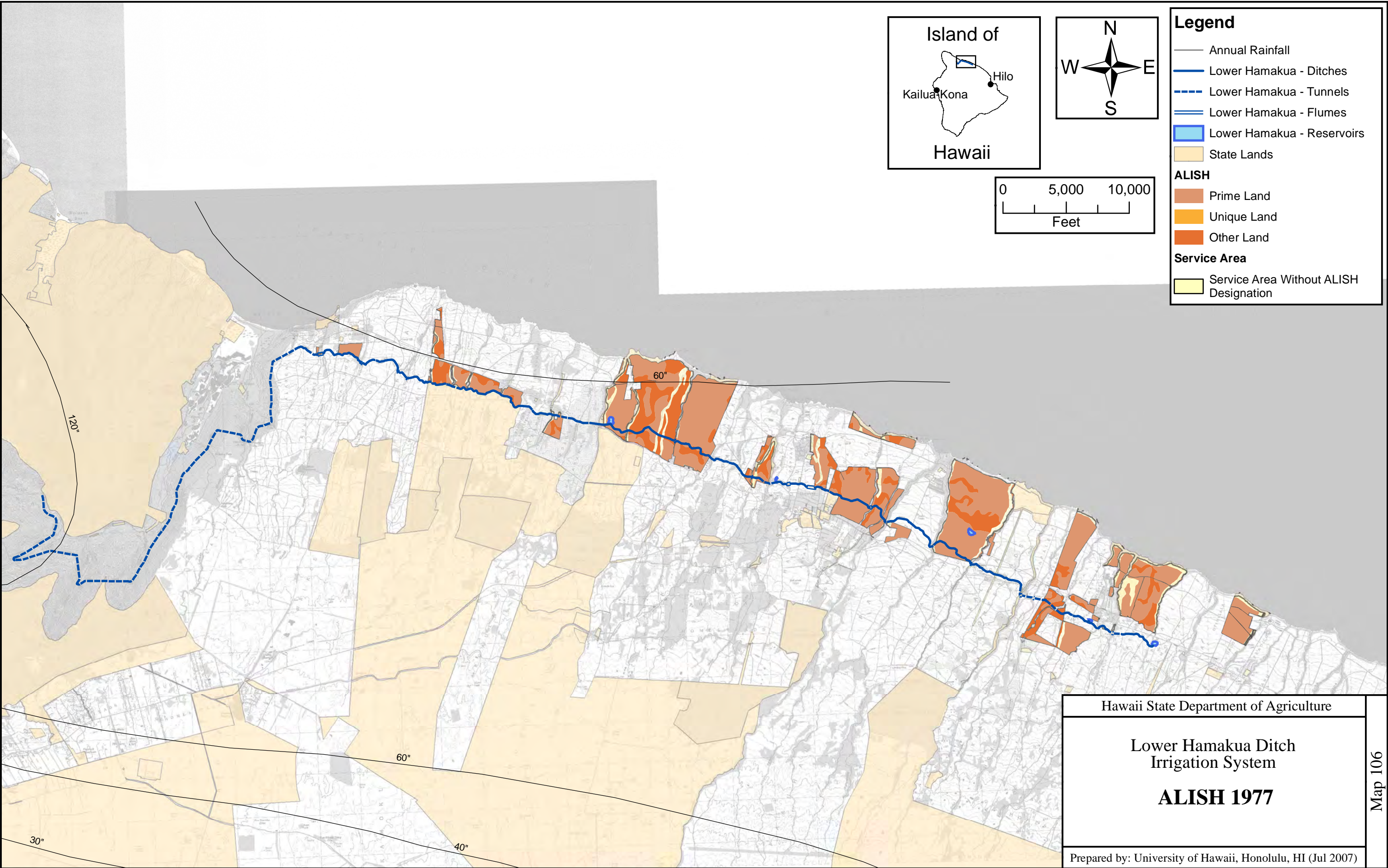




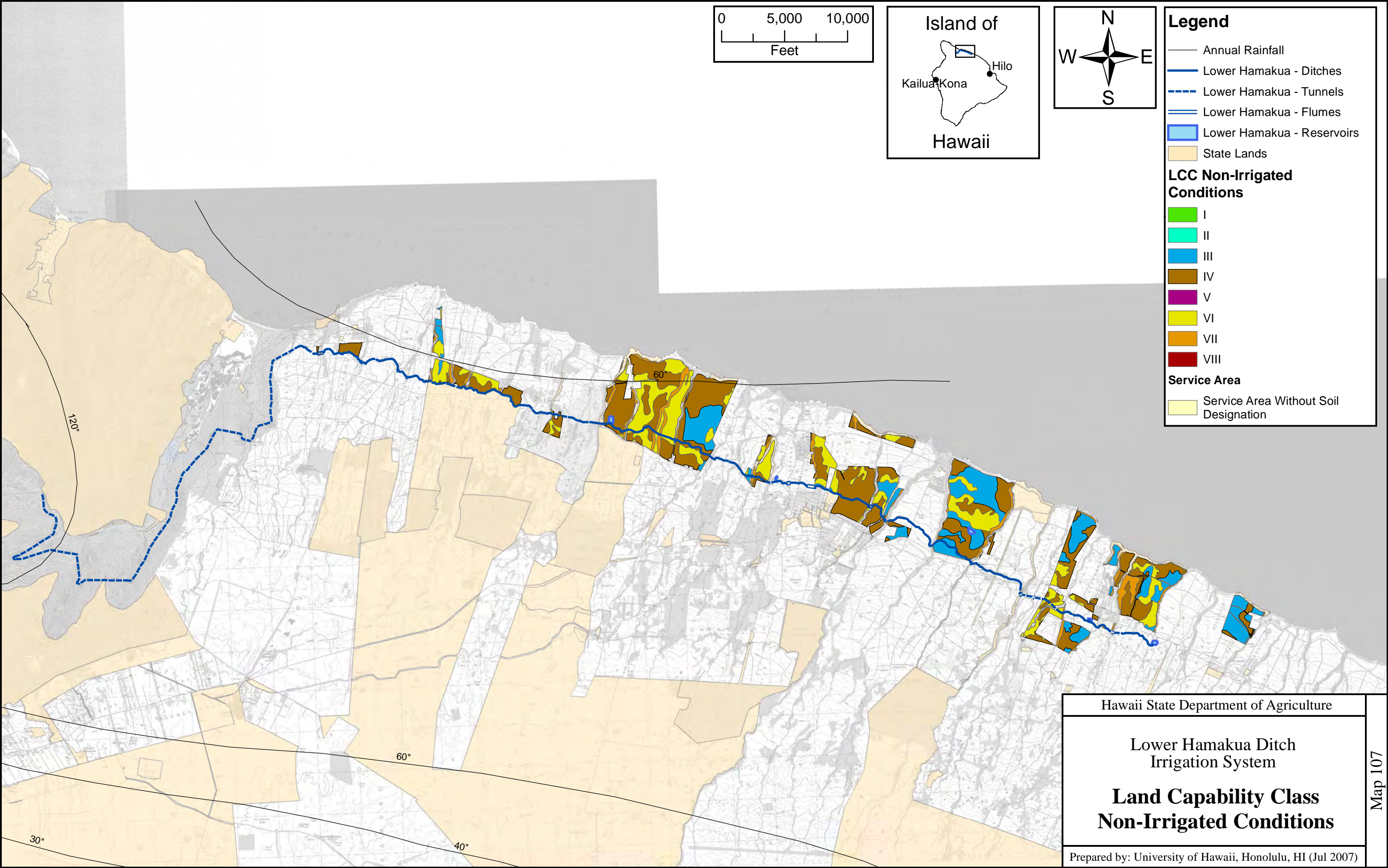




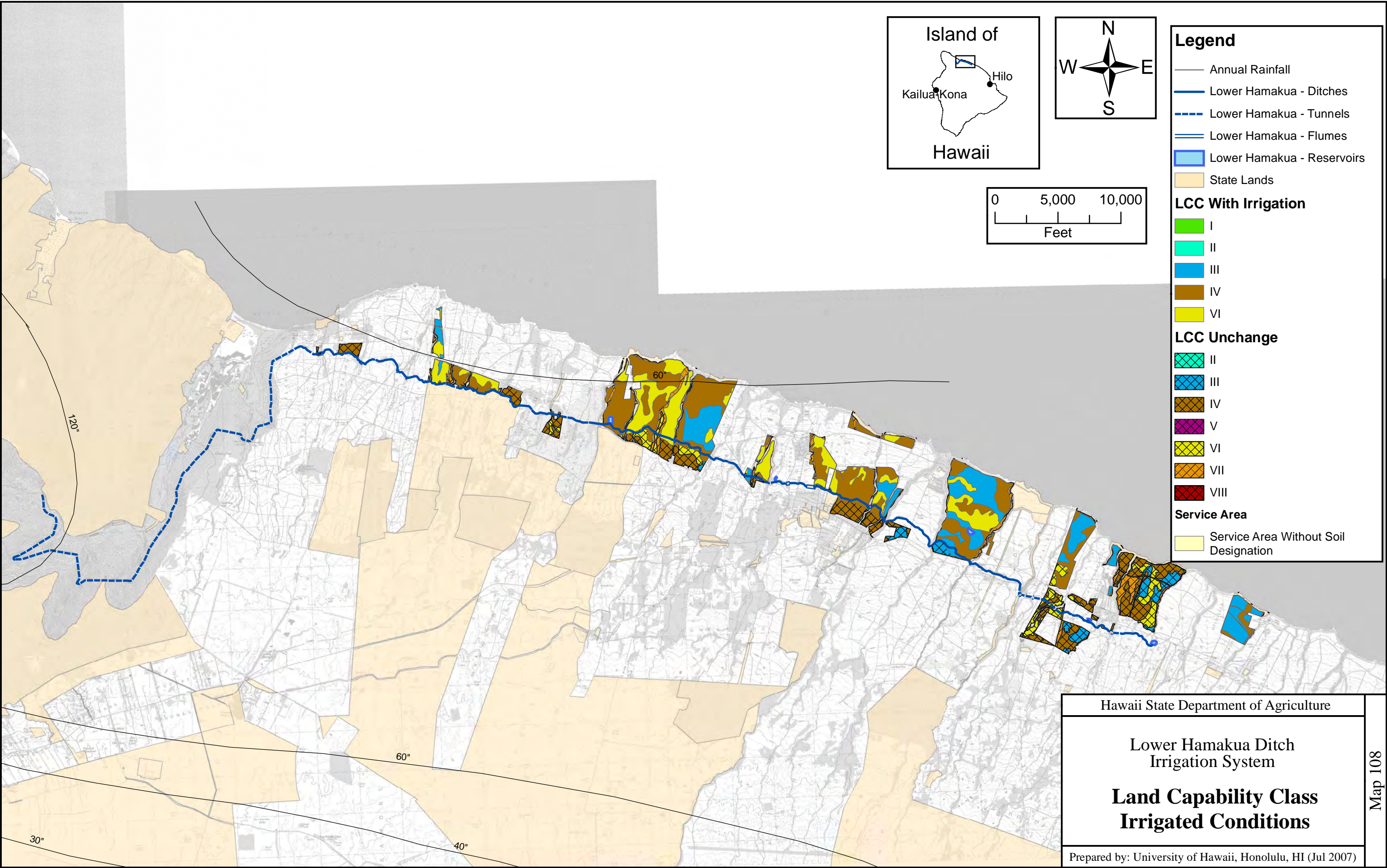




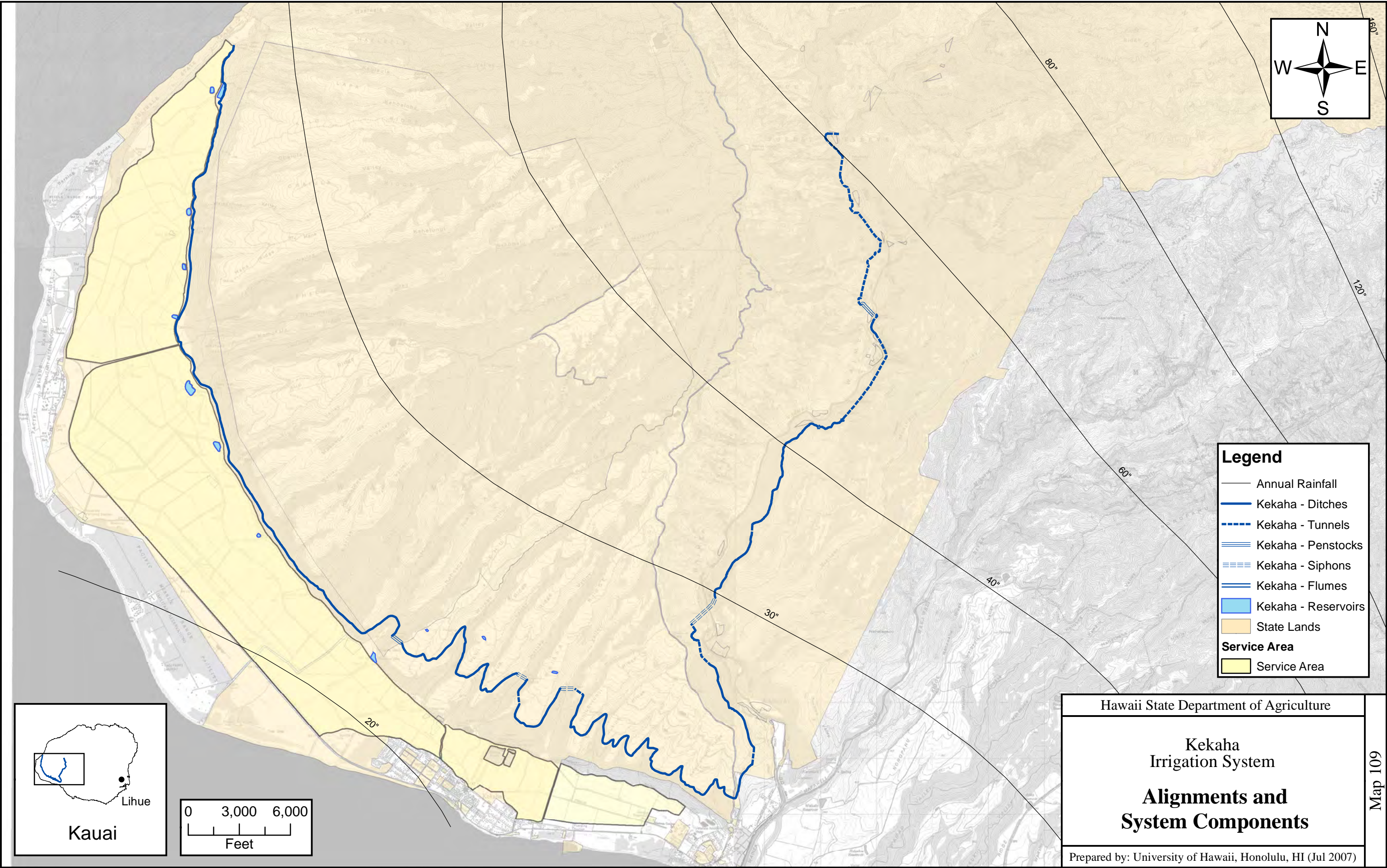




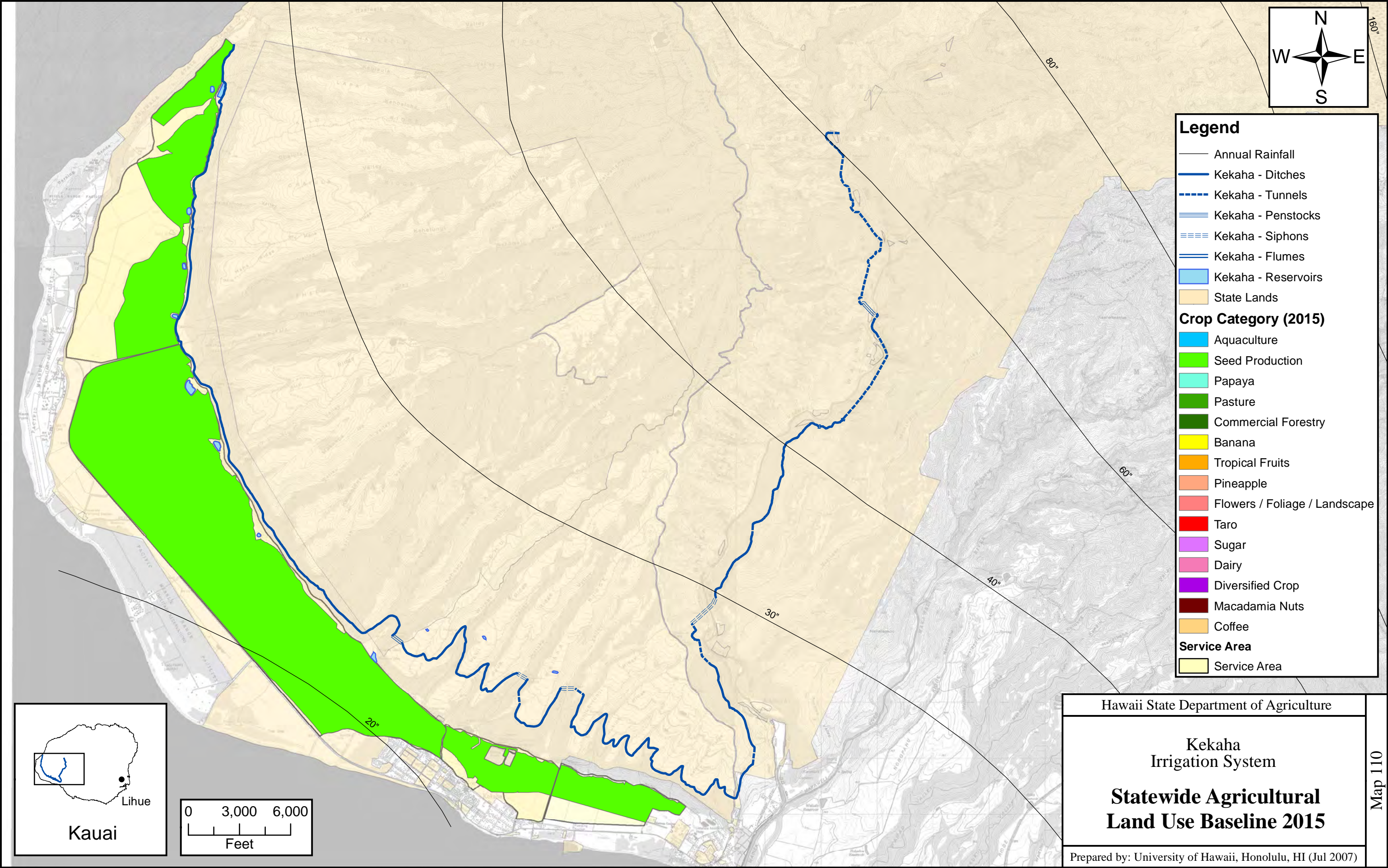








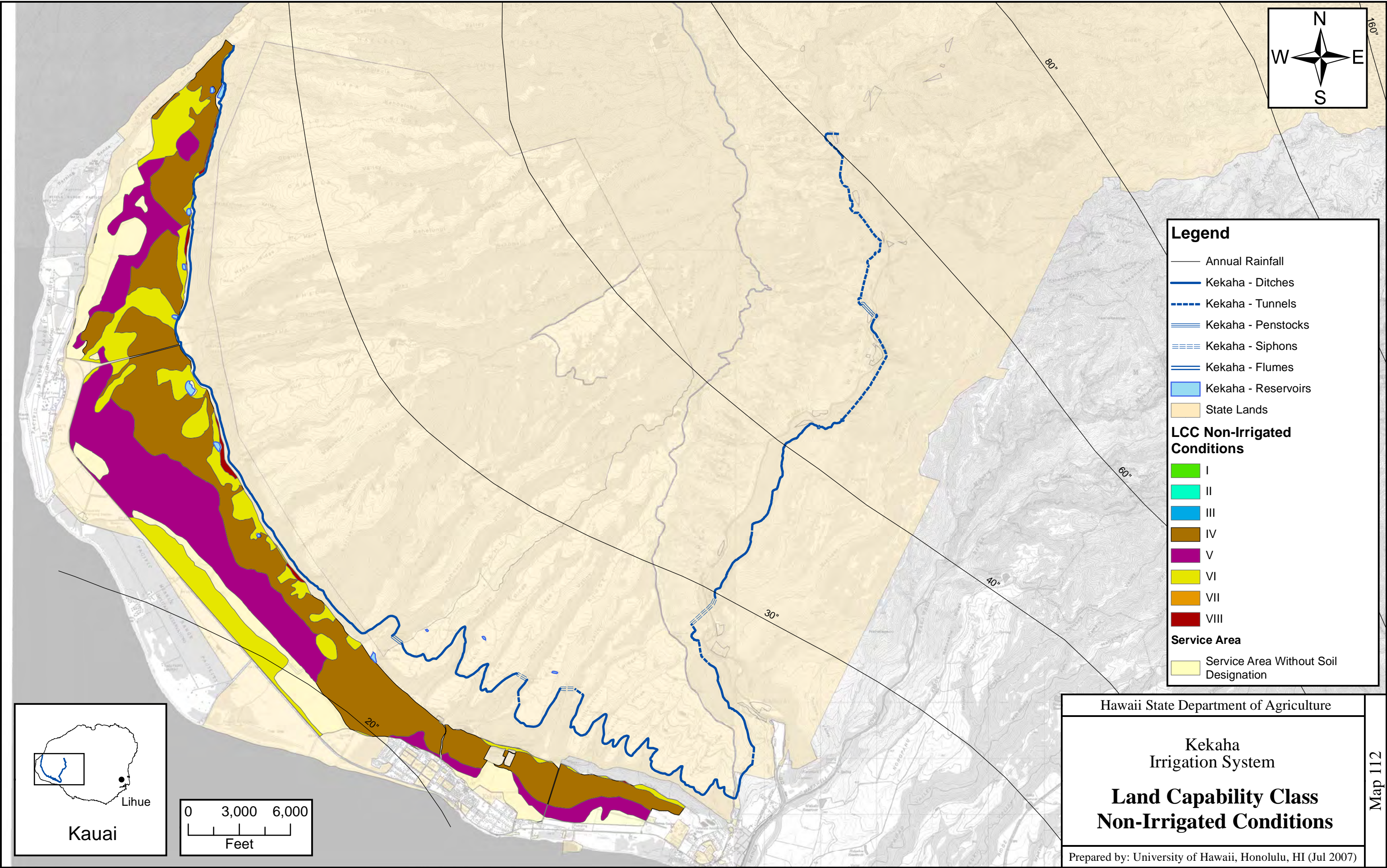




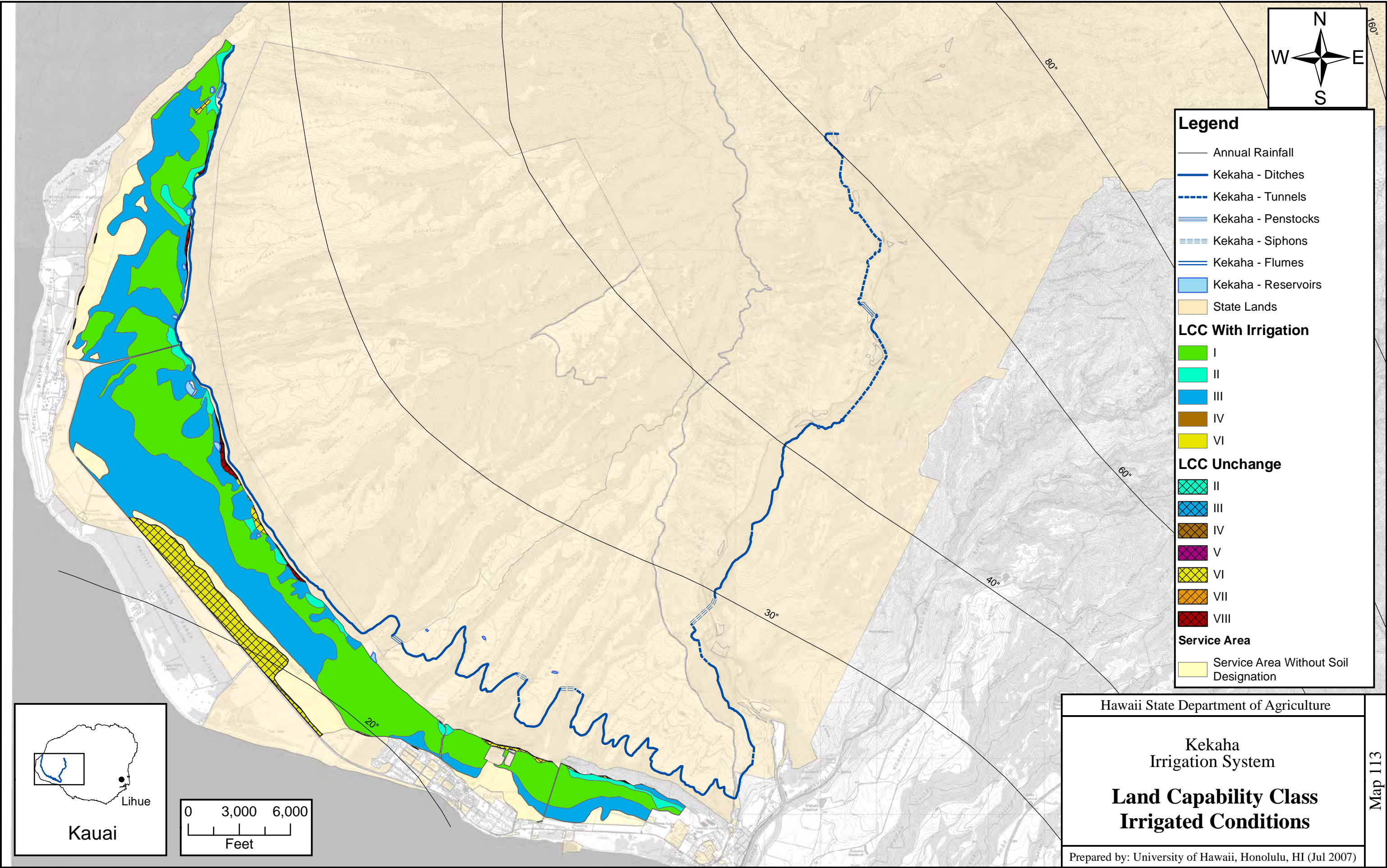












**Legend**

—

Annual Rainfall

Kekaha - Ditches

Kekaha - Tunnels

Kekaha - Penstocks

Kekaha - Siphons

Kekaha - Flumes

Kekaha - Reservoirs

State Lands

**LCC With Irrigation**

I

II

III

IV

VI

**LCC Unchange**

II

III

IV

V

VI

VII

VIII

**Service Area**

Service Area Without Soil Designation

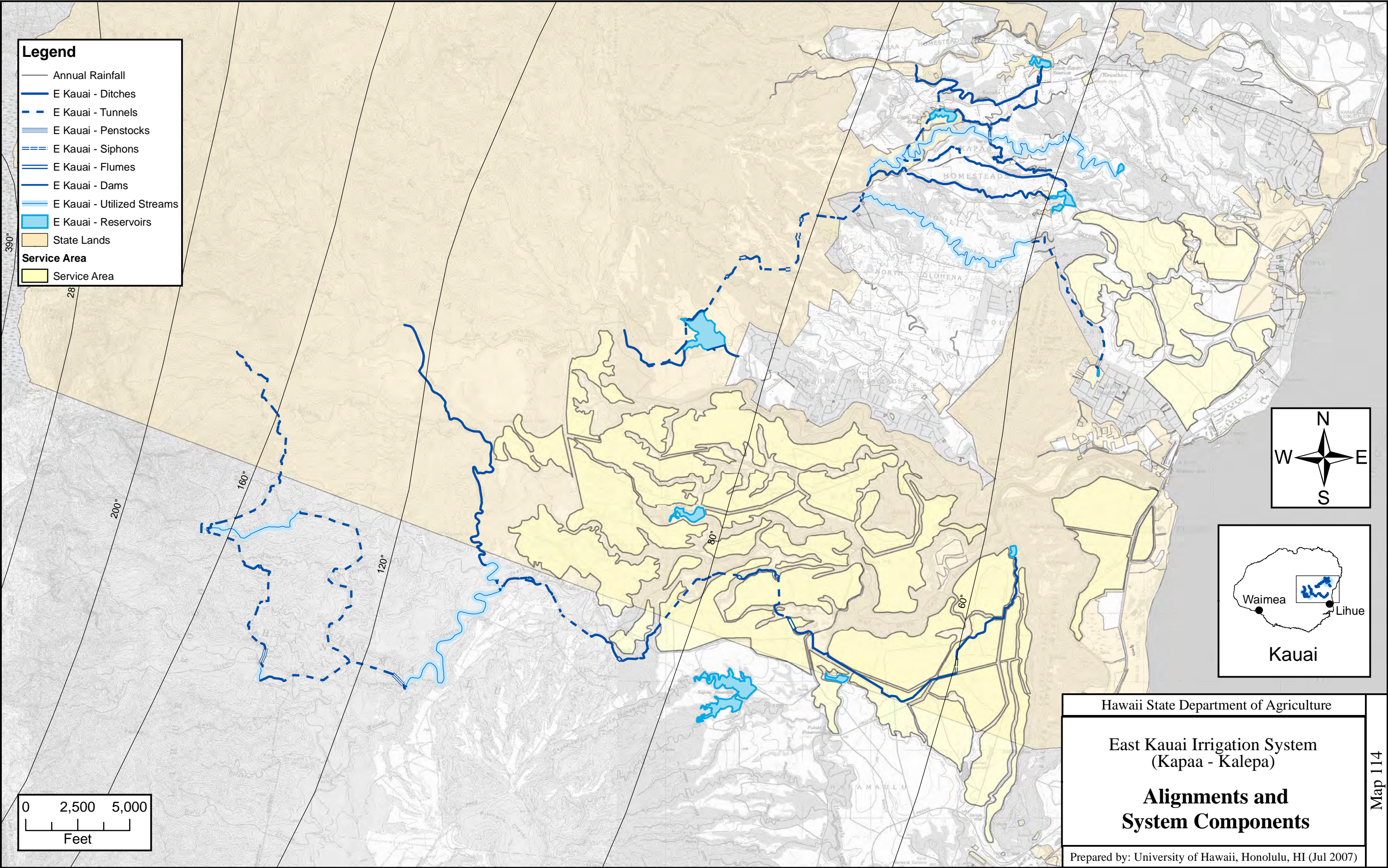
Hawaii State Department of Agriculture

Kekaha  
Irrigation System

**Land Capability Class  
Irrigated Conditions**

Prepared by: University of Hawaii, Honolulu, HI (Jul 2007)







**Legend**

— Annual Rainfall

E Kauai - Ditches

E Kauai - Tunnels

E Kauai - Penstocks

E Kauai - Siphons

E Kauai - Flumes

E Kauai - Dams

E Kauai - Utilized Streams

E Kauai - Reservoirs

State Lands

**Crop Category (2015)**

Aquaculture

Seed Production

Papaya

Pasture

Commercial Forestry

Banana

Tropical Fruits

Pineapple

Flowers / Foliage / Landscape

Taro

Sugar

Dairy

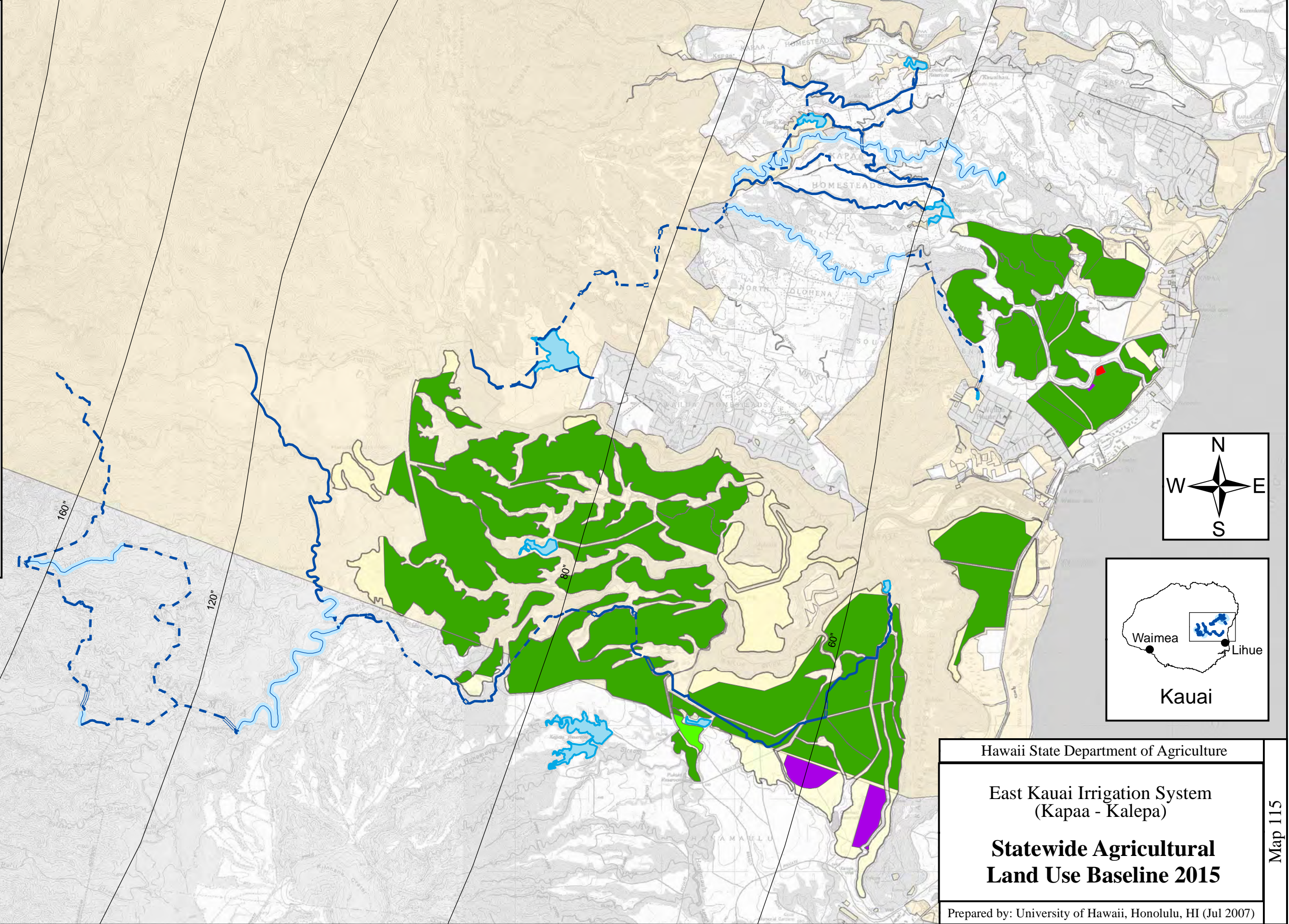
Diversified Crop

Macadamia Nuts

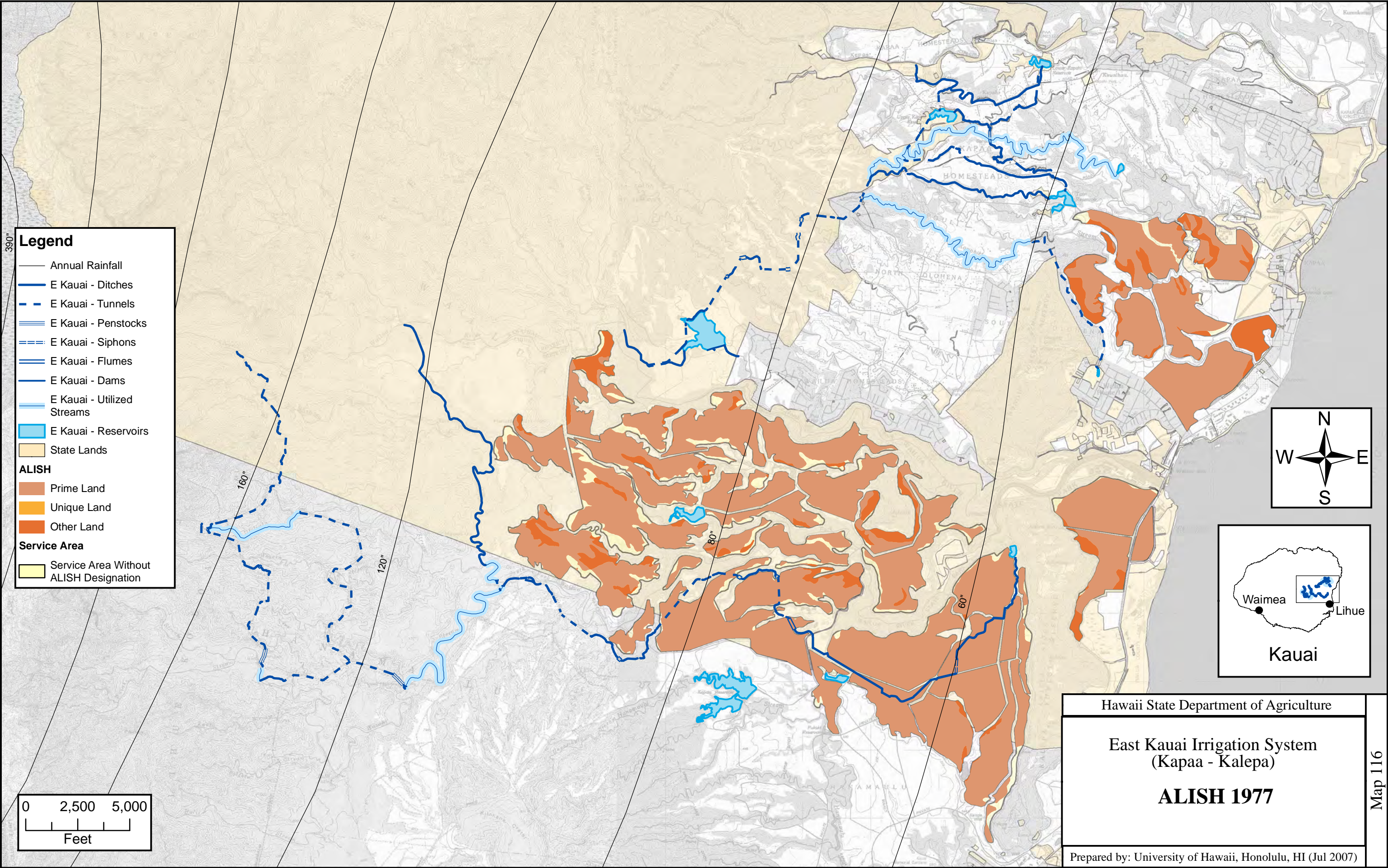
Coffee

**Service Area**

Service Area







UTM Zone 4N, NAD83

|  |  |
|--|--|
| Hawaii State Department of Agriculture                     |  |
| East Kauai Irrigation System<br>(Kapaa - Kalepa)           |  |
| <b>ALISH 1977</b>  |  |
| Prepared by: University of Hawaii, Honolulu, HI (Jul 2007) |  |



**Legend**

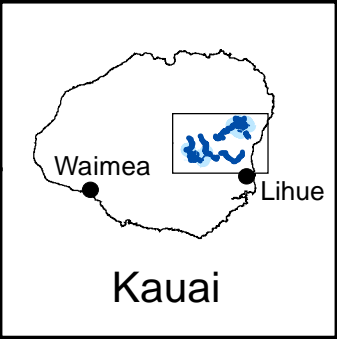

- Annual Rainfall
- E Kauai - Ditches
- E Kauai - Tunnels
- E Kauai - Penstocks
- E Kauai - Siphons
- E Kauai - Flumes
- E Kauai - Dams
- E Kauai - Utilized Streams
- E Kauai - Reservoirs
- State Lands

**LCC Non-Irrigated Conditions**

- I
- II
- III
- IV
- V
- VI
- VII
- VIII

**Service Area**

- Service Area Without Soil Designation



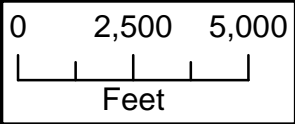
Hawaii State Department of Agriculture

East Kauai Irrigation System  
(Kapaa - Kalepa)

**Land Capability Class  
Non-Irrigated Conditions**

Prepared by: University of Hawaii, Honolulu, HI (Jul 2007)

Map 117





**Legend**

- Annual Rainfall
- E Kauai - Ditches
- E Kauai - Tunnels
- E Kauai - Penstocks
- E Kauai - Siphons
- E Kauai - Flumes
- E Kauai - Dams
- E Kauai - Utilized Streams
- E Kauai - Reservoirs
- State Lands

**LCC With Irrigation**

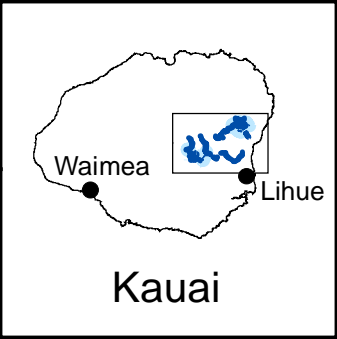

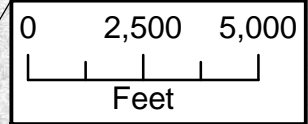
- I
- II
- III
- IV
- VI

**LCC Unchange**

- II
- III
- IV
- V
- VI
- VII
- VIII

**Service Area**

- Service Area Without Soil Designation



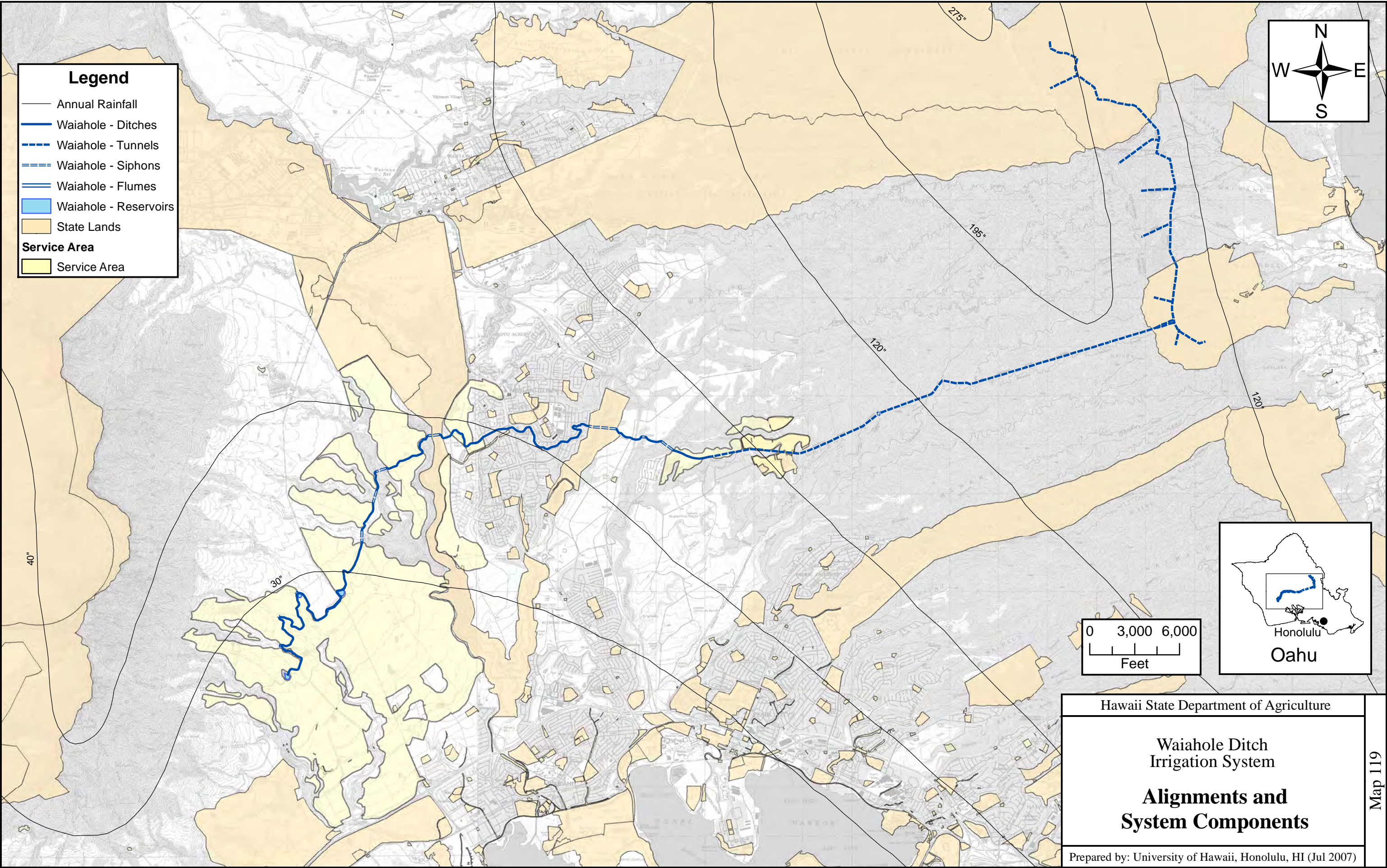
Hawaii State Department of Agriculture

East Kauai Irrigation System  
(Kapaa - Kalepa)

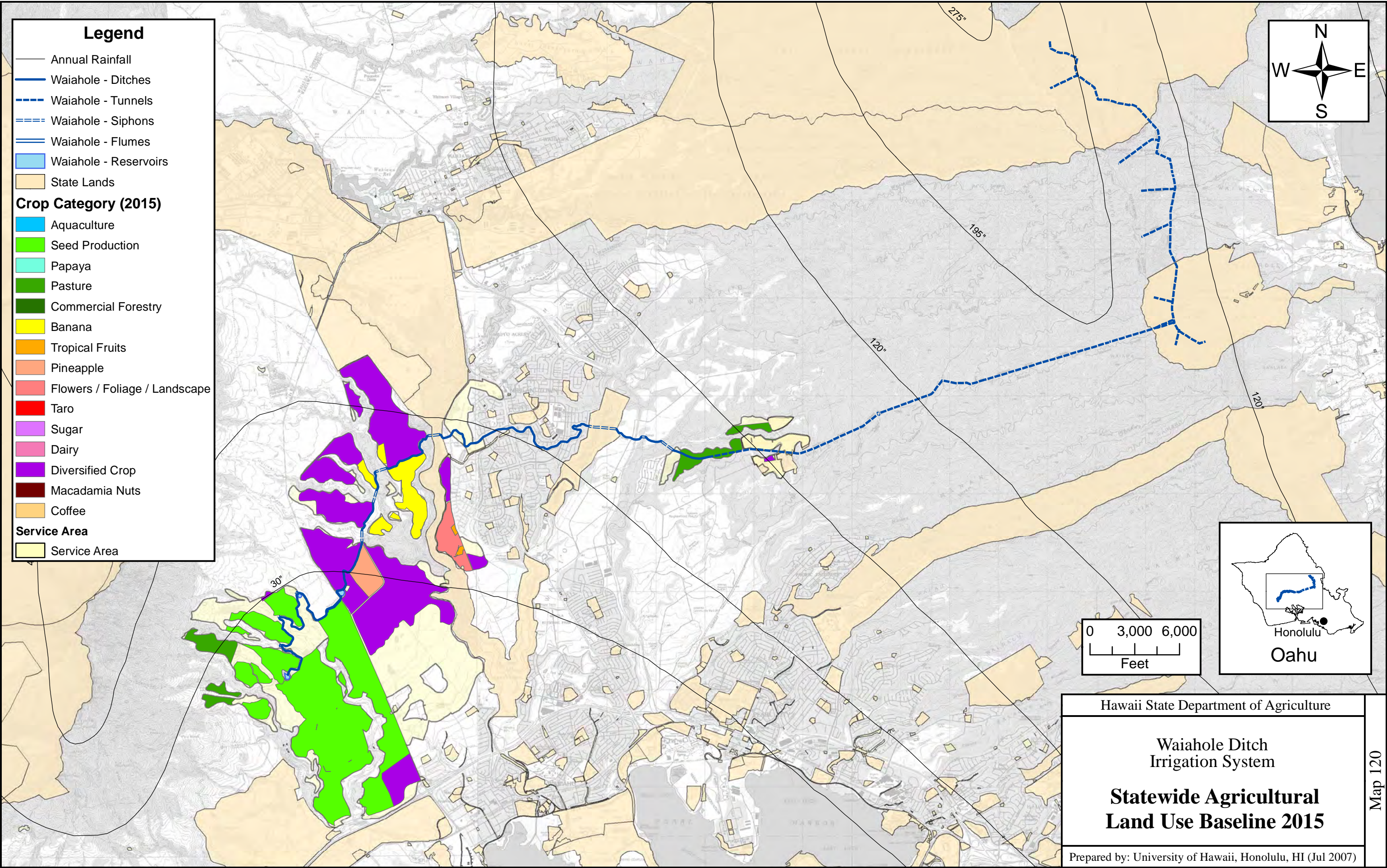
Land Capability Class  
Irrigated Conditions

Prepared by: University of Hawaii, Honolulu, HI (Jul 2007)

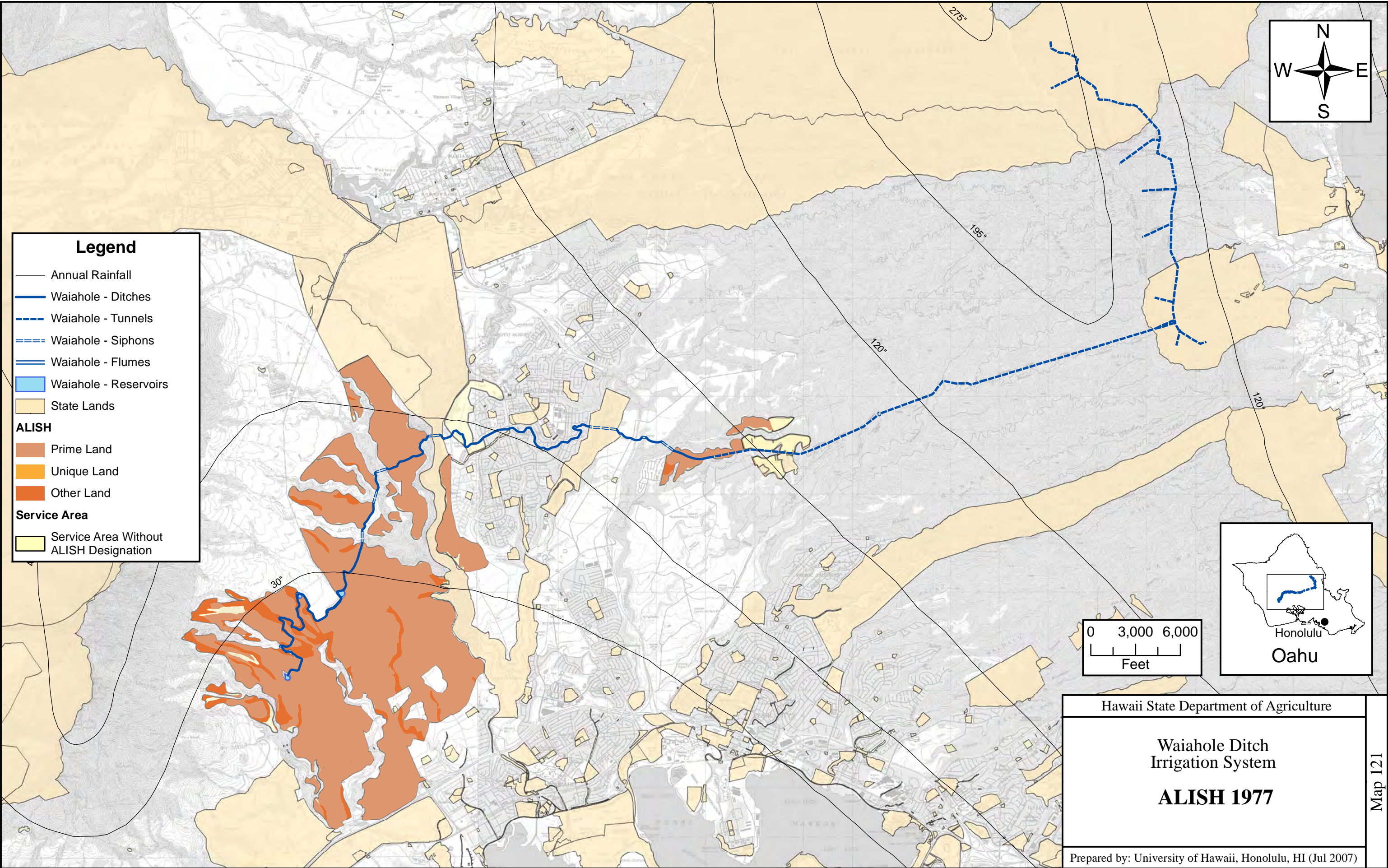






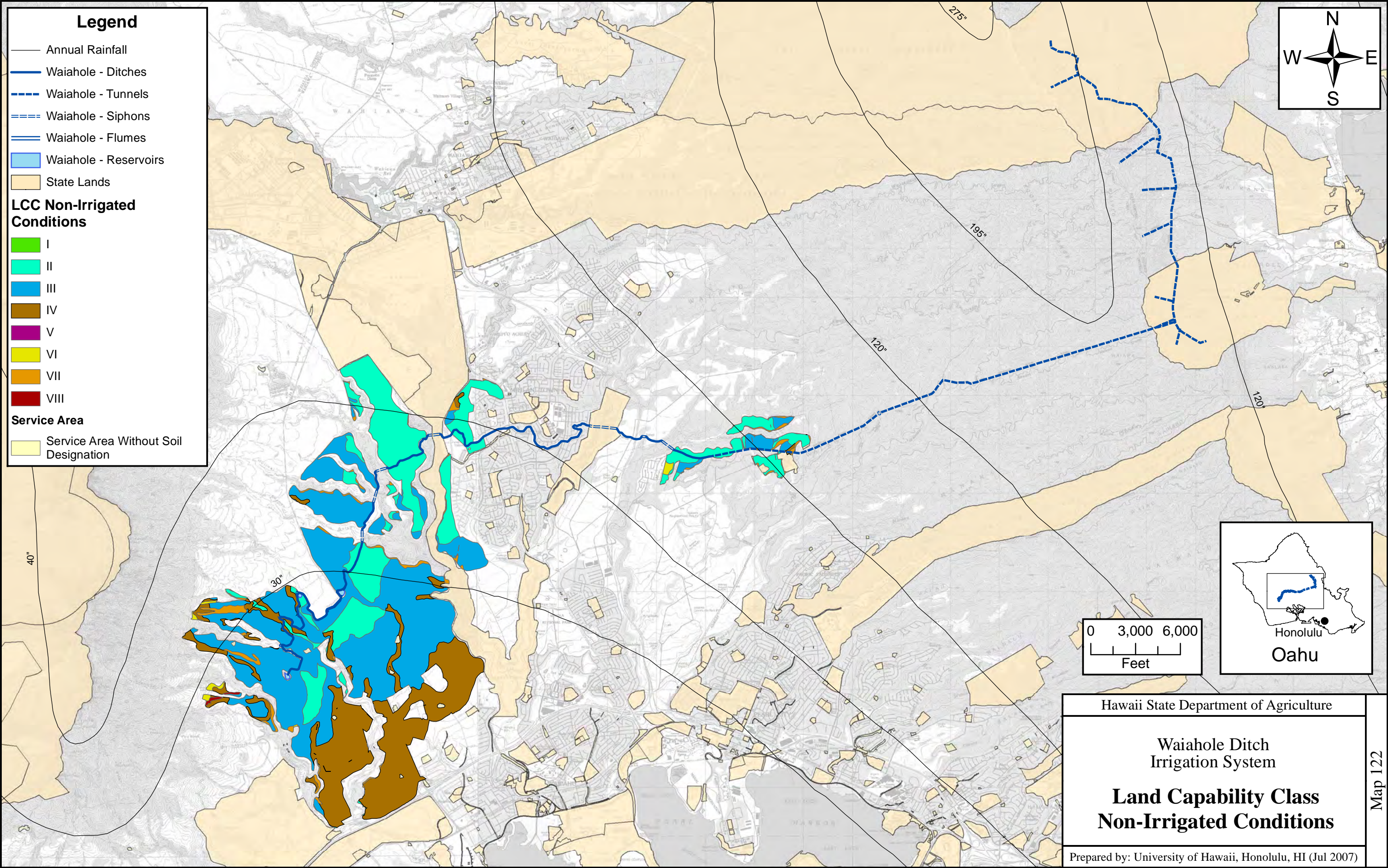






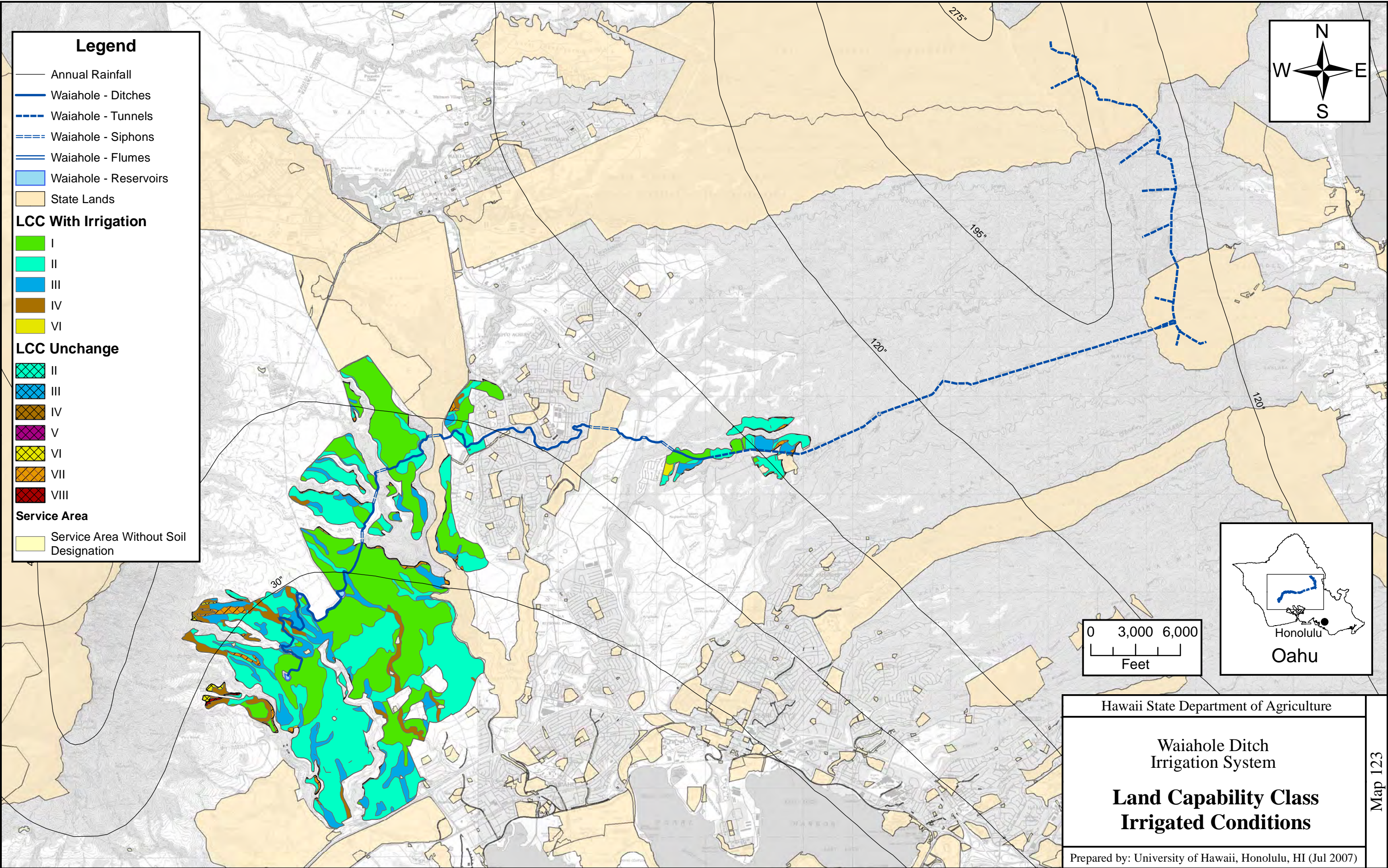
UTM Zone 4N, NAD83





UTM Zone 4N, NAD83





**Legend**

— Annual Rainfall

— Waiahole - Ditches

- - - Waiahole - Tunnels

=== Waiahole - Siphons

== Waiahole - Flumes

Waiahole - Reservoirs

State Lands

**LCC With Irrigation**

I

II

III

IV

VI

**LCC Unchange**

II

III

IV

V

VI

VII

VIII

**Service Area**

Service Area Without Soil Designation



