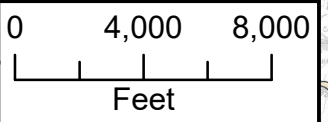

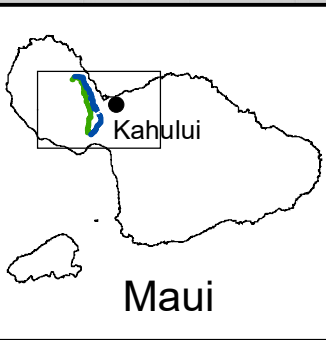


Legend

- Annual Rainfall
- Spreckles Ditch
- - - Spreckels Tunnel
- == Spreckels Flume
- === Spreckles Penstock
- === Spreckles Siphon
- Waihee Ditch
- - - Waihee Tunnel
- == Waihee Flume
- === Waihee Penstock
- === Waihee Siphon
- West Maui Reservoirs
- State Lands
- Service Area



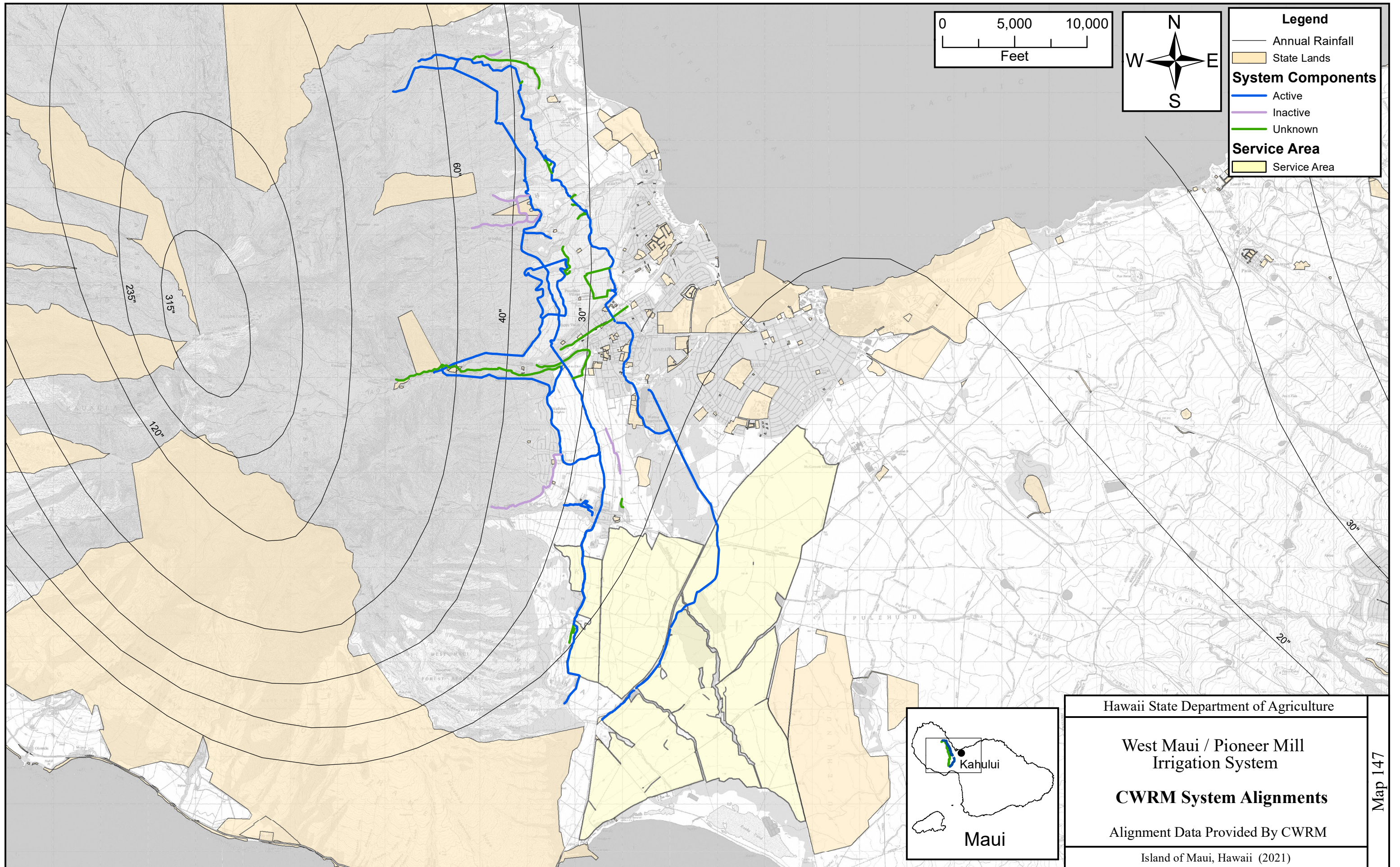
Hawaii State Department of Agriculture

West Maui / Pioneer Mill
Irrigation System

**Alignments and
System Components**

Prepared by: University of Hawaii, Honolulu, HI (Jul 2007)

Map 146



UTM Zone 4N, NAD83

Hawaii State Department of Agriculture

**West Maui / Pioneer Mill
Irrigation System**

CWRM System Alignments

Alignment Data Provided By CWRM

Island of Maui, Hawaii (2021)

Map 147